

SIGN PERMIT

TOWN OF GREENSBORO
PO Box 119, Greensboro, VT 05841
(802) 533-2640 Fax (802) 533-2191
zoning@greensborovt.org

FOR ADMINISTRATIVE USE ONLY

Application Number: 2023-013 Tax Map Number 23-21-50
Zoning District Extended Village
Date Application Received 5/8/2023 Fee Paid \$

Please provide all of the information requested in this application. Failure to provide all required information will delay the processing of this application. Submit the completed application and a check payable to the Town of Greensboro.

Applicant(s):

Name(s): Carol Fairbank
Mailing Address: 604 Cemetery Ridge, Greensboro, VT 05841
Telephone(s) Home: (802) 533-2334 Work: Cell: (978) 844-4612
E-Mail: carol@broadfork.org

Landowner(s) (if different from applicant(s)):

Name(s):
Mailing Address:
Telephone(s) Home: Work: Cell:
E-Mail:

Physical Location of Property (911 address):

604 Cemetery Ridge


Physical location of Sign on Property: On a wood post near driveway, 25' from the road centerline

Statement(s) illustrated on Sign: Broadfork Farmstead (2' X 2' painted wood sign, two-sided), plus small 4" wood placards indicating available items

Sign Size:

Length 2'
Width 3/4"
Height 2'

Please sketch the sign below:



Please Note: Greensboro Zoning Bylaw permits signs up to 6 square feet in every district except the Shoreland Protection District and the Resource District. The Resource District allows signs up to 2 square feet. Signs larger than 6 square feet (or larger than 2 square feet in the Resource District) must receive a conditional use permit and will be referred to the Development Review Board.

Applicant Certification Signatures

The undersigned hereby certifies that the information submitted in this application regarding the above property is true, accurate and complete and that I (we) have full authority to request approval for the proposed sign. I (we) understand that any permit will be issued in reliance of the above representations and will be automatically void if any are untrue or incorrect.

This permit is void if the sign in this permit has not been displayed within one year of the date of approval.


Sign display may not occur until 15 days from the date of approval on this permit.

Signature of Applicant(s) Carol Jacobson Date 5/8/2023

Signature of Landowner(s) _____ Date _____

Note: Failure to develop your property in accordance with your application and any conditions of this permit may result in an enforcement action and may affect your ability to sell or transfer clear title to your property.

Appeal from a decision or act of the Zoning Administrator must be made in writing to the Development Review Board, c/o the Town Clerk's Office at the address shown above, with the appropriate fee, within 15 days of the decision or act. Failure to appeal this decision will mean that all interested persons are bound by this decision and will foreclose these persons from contesting this decision either directly or indirectly in the future. **This permit shall not take effect until the time for such appeal has passed.**

FOR ADMINISTRATIVE USE ONLY	
<input type="checkbox"/> Approved	<input type="checkbox"/> Denied
<input checked="" type="checkbox"/> Referred to Development Review Board	
Date: <u>5.8.2023</u>	Signature: 
Remarks and/or Conditions: _____	
Date of Approval or Denial by Development Review Board: _____	

APPLICATION FOR CONDITIONAL USE PERMIT/VARIANCE

TOWN OF GREENSBORO

PO Box 119, Greensboro, VT 05841

(802) 533-2640 Fax (802) 533-2191

zoning@greenborovt.gov

FOR ADMINISTRATIVE USE ONLY

Application Number: 2023-013 Tax Map Number 23-21-50
 Zoning District Rural Lands
 Date Application Received 5/8/2023 Fee Paid \$ _____
 Reason for Seeking Conditional Use Permit or Variance:
Seeking a variance to place nearer the road for visibility.

Please provide all of the information requested in this application. Failure to provide all required information will delay the processing of this application. Submit the completed application and a check payable to the *Town of Greensboro* according to the attached fee schedule.

Applicant(s):

Name(s): Carol Fairbank
 Mailing Address: 604 Cemetery Ridge, Greensboro, VT 05841
 Telephone(s) Home: (802) 533-2334 Work: _____ Cell: (978) 844-4612
 E-Mail: carol@broadfork.org

Landowner(s) (if different from applicant(s)):

Name(s): _____
 Mailing Address: _____
 Telephone(s) Home: _____ Work: _____ Cell: _____
 E-Mail: _____

Physical Location of Property (911 address):

604 Cemetery Ridge

Type of Permit:

Conditional Use Variance

Other Permits Which May Be Necessary:

State Septic Permits - required prior to approval _____
 State Potable Water Supply Permits - required prior to approval _____
 All utilities and DigSafe approval _____
 Curb Cut - requires a separate application - necessary if a new driveway must be installed.
 Applied (date) _____ Not required

Property Description:

Acreage in lot 12

(Please Note: If your property is enrolled in the Current Use Program, your conditional use or variance application may impact your Current Use status. Please verify your status with Vermont Property Valuation and Review, Current Use Program at 802-828-6633).

Feet of Road Frontage _____

Project Setbacks: Front _____ (to center of road)
Right side _____
Lakeshore _____

Left Side _____
Rear _____
Other _____

Dimensions of Proposed and Existing Buildings:

Existing:
Length _____ No. of Stories _____
Width _____
Height _____

Proposed:
Length _____ No. of Stories _____
Width _____
Height _____

Lakeshore District Properties, please indicate the total habitable floor area of the dwelling: _____
Total Habitable Floor Area is defined in the Greensboro Zoning Ordinances as "The floor area of rooms in a dwelling unit used for bedrooms, living room, dining room, kitchen, and bathroom. Excludes porches and decks."

Existing use and occupancy. (If there are no buildings currently on the property, please write "bare land.") _____

Proposed use and occupancy. (Write whether it will be seasonal or full year. If you decide to change the use of your property later you may need another permit.) _____

Sketch or attach a general plot plan showing the following:

1. Location of property.
2. Location of buildings on property.
3. Location of driveway.
4. Location of water source and septic/wastewater system.
5. Names of adjoining landowners.

I am applying for a variance to erect a 4" X 4" lumber post, with a wrought iron bracket made by a local blacksmith. The bracket will hold a 2' X 2' painted wood sign and will conform to current Greensboro requirements for exterior signs. The sign will identify my farm, which is a registered Vermont L3C. The post will also include some smaller painted wood placards identifying produce and items available (e.g. strawberries, pickles). See accompanying sign permit for details.

Sketch a floor plan or diagram showing the dimensions of the proposed building, addition, or alteration. (This should show the rooms in the inside of the building, including both upstairs and downstairs if there is more than one floor.)

Not applicable.

Conditional Use Criteria:

At your DRB hearing, you will be asked to present your proposal. Please be prepared to address the impact of your project based on the following criteria.

"The DRB shall make its findings on general and specific standards. Such general standards shall require that the proposed conditional use shall not result in an undue adverse effect on the following:

1. The capacity of existing or planned community facilities; (e.g. schools, police and fire service, etc.);
2. The character of the area affected, as defined by the purpose or purposes of the zoning district within which the project is located, and specifically stated policies and standards of the Town Plan (e.g. why your project is consistent with other uses in the area or how your project fits in with existing development);
3. Traffic on roads and highways in the vicinity;
4. Bylaws and ordinances then in effect;
5. Utilization of renewable energy resources.

Specific standards shall include:

1. Minimum lot size shall be that which is required for the district in which the use occurs unless other standards are given for conditional use lot size in the district in question.
2. Setbacks for conditional uses will be the same as for permitted uses unless other standards are given for conditional use setbacks in the district in question.
3. Exterior signs shall conform to the following in all districts:
 - (a) No internally lit signs shall be permitted;
 - (b) All signs shall be compatible in size, materials, and workmanship to the area in which they are located.
4. Location, on the lot, of structures and service areas shall be compatible with other structures in the area affected.
5. In each district, uses are given specific criteria. In all cases these criteria will be adhered to.
6. Noise, air pollution, exterior light, viewshed, and effects on the character of the neighborhood shall be considered.

Variance Criteria:

"The DRB may grant a variance and render a decision in favor of the appellant only if all of the following facts are found, and findings are specified in its written decision.

1. There are unique physical circumstances or conditions, including irregularity, narrowness, or shallowness of lot size or shape, or exceptional topographical or other physical conditions peculiar to the particular property, and that unnecessary hardship is due to these conditions and not to the circumstances or conditions generally created by the provisions of these regulations in the neighborhood or district in which the property is located;
2. Because of these physical circumstances or condition, there is no possibility that the property can be developed in strict conformity with the provisions of these regulations and that the authorization of a variance is necessary to enable the reasonable use of the property;
3. The unnecessary hardship has not been created by the appellant;
4. The variance, if authorized, will not:
 - a) Alter the essential character of the neighborhood or district in which the property is located;
 - b) Substantially or permanently impair the appropriate use or development of adjacent property;
 - c) Reduce access to renewable energy resources;
 - d) Be detrimental to the public welfare.
5. The variance, if authorized, will represent the minimum that will afford relief and will represent the least deviation possible from these regulations and from the plan." (Pages 37 & 38 of the Greensboro Zoning By-Law).

At your DRB hearing, you will be asked to present your proposal. Please be prepared to explain why your project should be granted a variance.

Permission to Enter Property & Applicant Certification Signatures

Signing of this application authorizes the Zoning Administrator to enter onto the premises for the purpose of verifying information presented.

The undersigned hereby certifies that the information submitted in this application regarding the above property is true, accurate and complete and that I (we) have full authority to request approval for the proposed use of the property and any proposed structures. I (we) understand that any permit will be issued in reliance of the above representations and will be automatically void if any are untrue or incorrect.

This permit is void if the development under this permit is not begun within one year of the date of approval or if construction is not completed within two years.

Construction may not be started until 15 days from the date of approval on this permit.


Signature of Applicant(s) Carol Fairbank Date 5/8/2023

Signature of Landowner(s) _____ Date _____

Note: Failure to develop your property in accordance with your application and any conditions of this permit may result in an enforcement action and may affect your ability to sell or transfer clear title to your property.

Appeal from a decision or act of the Zoning Administrator must be made in writing to the Development Review Board, c/o the Town Clerk's Office at the address shown above, with the appropriate fee, within 15 days of the decision or act. Failure to appeal this decision will mean that all interested persons are bound by this decision and will foreclose these persons from contesting this decision either directly or indirectly in the future. **This permit shall not take effect until the time for such appeal has passed.**

Please note that this is only a local permit and state permits may be needed for your project. Please contact the Permit Specialist at the VT Agency of Natural Resources at (802) 751-0127.

FOR ADMINISTRATIVE USE ONLY	
<input type="checkbox"/> Approved	<input type="checkbox"/> Denied
<input checked="" type="checkbox"/> Referred to the Development Review Board	
Date <u>5.8.2023</u>	Signature <u></u>
Remarks and/or Conditions: _____	
Date of Approval or Denial by Development Review Board: _____	
Applicant/Landowner Received a Copy of the Applicable Building Energy Standards: _____ (Date) _____	
Applicant/Landowner Did NOT Need to Receive a Copy of the Applicable Building Energy Standards (Due to the fact that the structure will not be heated or cooled): _____ (Date) _____	